

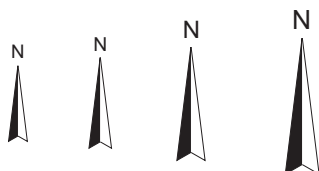
1. Simple background map - To point the location of the site

To be placed in the corner of one of the first illustrations of the article.



2. Directions - North arrow

To be used on plans and maps, and on site photographs when deemed necessary, etc.



3. Photography

To be submitted in a .tiff format, of at least 300 dpi to ensure optimum quality.

All photographs must use CMYK as their color mode. This rule also applies to vector graphics.

4. CAD

Arial font should always be used.

A clear distinction should be drawn between information that applies to the legend integrated within the figure and the written legend included beneath the image (see examples in *Gallia*). For legends within the figure, use lower case letters at the beginning of words and place terms in the singular (unless otherwise required).

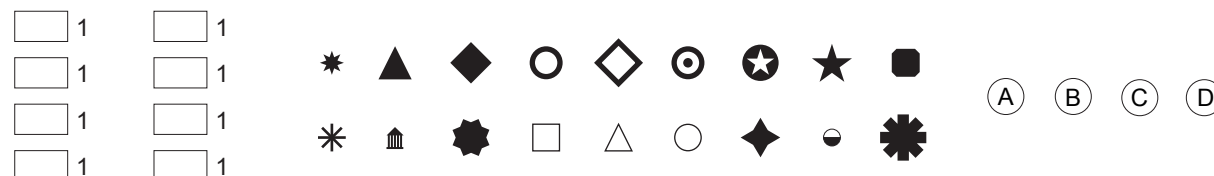
Beware of "false blacks." For printing, a "true black" is 100% grayscale black or 0% C, M and Y and 100% K in CMYK.

Figure and legend framing should be drawn in 0.25 points / no lines thinner than this thickness. No font size smaller than 6 points.

5. Figure legends - Symbols*

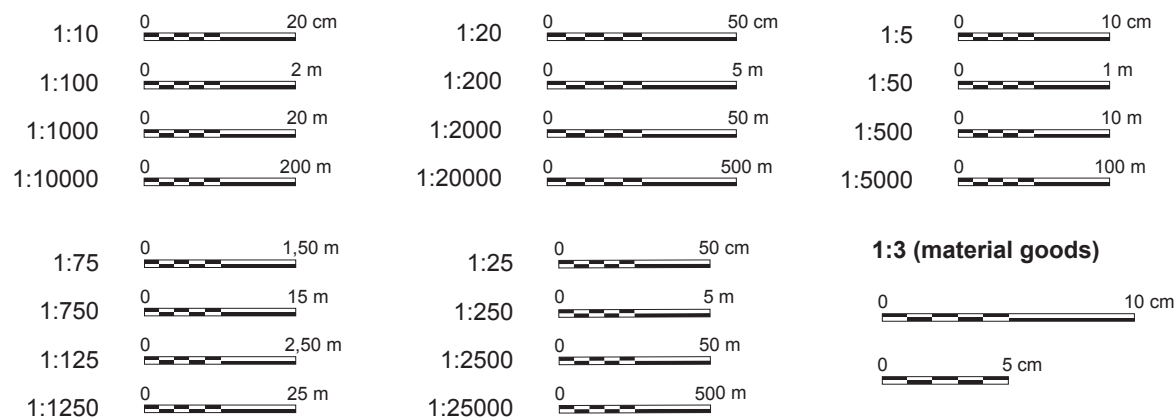
* to avoid the use of color in certain figures

Legends are **mandatory** and each included figure must incorporate one.



6. Scale – Reference scales for use on plans, maps, drawn or photographed objects

measured drawings, etc.



Please provide, in addition to the figures themselves, a lightweight .pdf file containing all of the illustrations.

The author guidelines are available on the journal's website:

<https://gallia.cnrs.fr/en/author-guidelines/>
<https://journals.openedition.org/gallia/1305>